









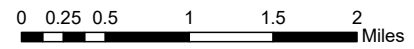
Snowmobile Trail System



May Township 2040 Comprehensive Plan

Legend

-  Snowmobile Trails
-  Town Boundary
-  Roads
-  Railroad
-  Lakes and Rivers
- Regional Parks**
-  Existing
-  In Master Plan
-  Park, Recreational, or Preserve



Map Updated: November 2019
 Sources: Met Council, MN DNR,
 Washington County, NAC