









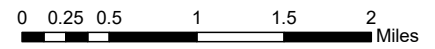
Agricultural Soil



May Township 2040 Comprehensive Plan

Legend

-  Town Boundary
-  Roads
-  Railroad
-  Agricultural Preserves
-  Lakes and Rivers
- Prime Agricultural Soils**
-  All Areas are Prime
-  Only Areas Not Frequently Flooded are Prime
-  Only Drained Areas are Prime



Map Updated: November 2019
Sources: Met Council, MN DNR,
Washington County, NAC